










JULY ADVENTURES

SCAVENGER HUNT: HELPING MIGRATORY BIRDS

Scavenger Hunt: Helping Migratory Birds. Research indicates that Masonville Cove is an important stopover point for birds migrating along the Atlantic Coast flyway. They stop here to rest and eat, in order to renew their energy and continue their journey.

Masonville Cove is an important stopover point for birds migrating along the Atlantic Coast flyway. They stop here to rest and eat, in order to renew their energy and continue their journey.

The items below are some of the things at Masonville Cove that help migrating birds. How many of them can you see on your hike?

		
Insect (food)	Evergreen trees (resting place)	Berries (food)
		
Water plants (food)	Water (drinking and bathing)	Tall trees (resting place)
		
Bird house (resting place)	Flowers (food)	Cat tails (food)

HAVE A SMARTPHONE?



TRY THESE COOL APPS TO SEE MASONVILLE COVE IN A NEW WAY!

GEOCACHING

Geocaching is like a real-life treasure hunt where you use latitude and longitude points to find geocaches. There is a roaming geocache at Masonville Cove that highlights a different special spot each month. Use the Geocaching app to find it!



A GET THE APP

WALKING CLASSROOMS-COMING SOON

Take a brisk walk and expand your mind with these educational podcasts that are the perfect length of time for a Masonville Cove trail walk! Discussion questions are provided near the sign in for this month's featured podcasts:

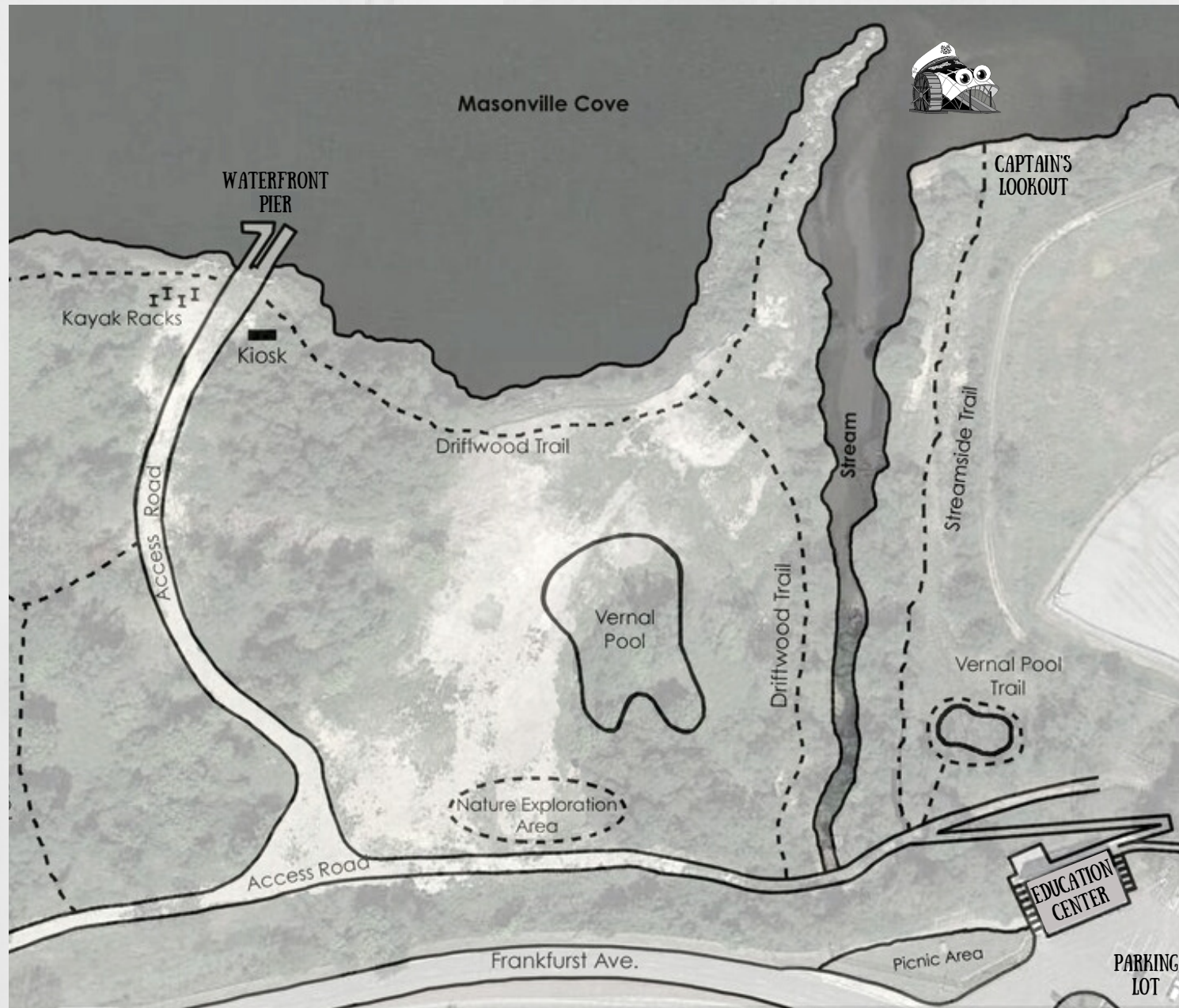
- Idioms- Free as a Bird
- Martin Luther King Jr.
- Star Spangled Banner



A GET THE APP

For questions and help please call: 410-246-0699 x100

MASONVILLE COVE SITE MAP



EDUCATION CENTER

- Sign in at station near door
- Building and bathrooms are CLOSED TO THE PUBLIC due to Covid19 precautions
- Check out the amazing views of the Cove from the back deck

VERNAL POOL TRAIL

- Entire loop is about 0.07 miles
- A very easy-to-walk trail
- Great spot to view birds

STREAMSIDE TRAIL

- About 0.1 miles
- Trail leads out to the waterfront and great views of Captain Trash Wheel

CAPTAIN'S LOOKOUT

- A great spot to catch a shot of Captain Trash Wheel

DRIFTWOOD TRAIL

- About 0.16 miles to the piers
- Entire loop (Driftwood Trail and Access Road) is about 0.31 miles
- Trail winds through beautiful restored meadows

WATERFRONT PIER

- Enjoy fantastic views of Baltimore